
















-  A AGRICULTURAL DISTRICT
-  SF-E SINGLE FAMILY RESIDENTIAL DISTRICT - ESTATE
-  SF-1 SINGLE FAMILY RESIDENTIAL DISTRICT - 1
-  SF-2 SINGLE FAMILY RESIDENTIAL DISTRICT - 2
-  TF TWO FAMILY RESIDENTIAL (DUPLIX) DISTRICT
-  MH-1 MANUFACTURED HOME DISTRICT
-  MH-2 MANUFACTURED HOME PARK DISTRICT
-  MF MULTIFAMILY DISTRICT
-  C-1 COMMERCIAL DISTRICT - OFFICE, LIGHT RETAIL, AND NEIGHBORHOOD SERVICES
-  C-2 COMMERCIAL DISTRICT - GENERAL
-  M-1 MANUFACTURING/INDUSTRIAL DISTRICT - LIGHT
-  PD PLANNED DEVELOPMENT DISTRICT
-  FP FLOODPLAIN DISTRICT
-  PRINCETON ETJ
-  PRINCETON CITY LIMITS

NOT FOR CONSTRUCTION
CITY OF PRINCETON
ZONING MAP